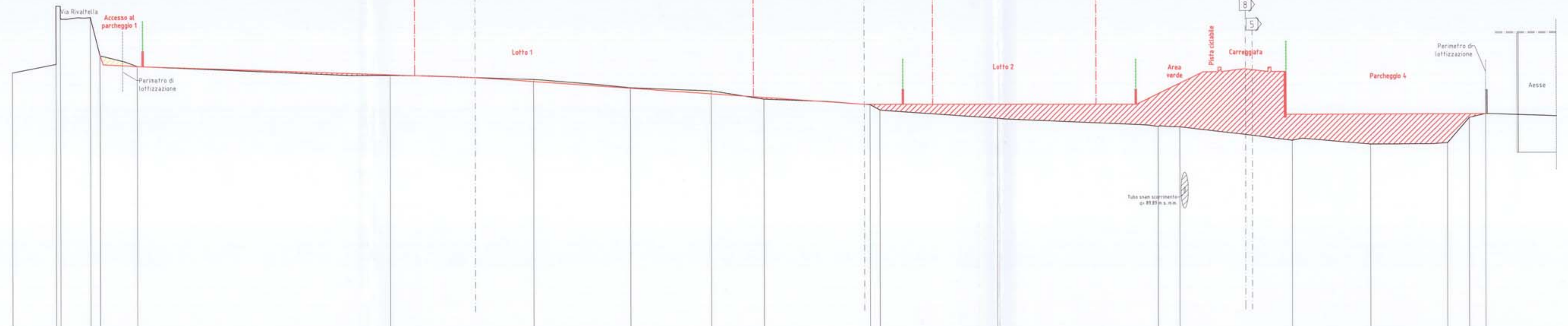

Profilo 1	
Riferimento	1, 2, 3, 4, 5, 6, 7, 8, 9, 10, 11, 12, 13, 14, 15, 16, 17, 19, 20, 21, 22
Quote terreno (m s.m.m.)	94.06, 94.34, 95.69, 95.91, 94.62, 94.26, 93.93, 93.78, 93.49, 93.37, 93.09, 92.89, 92.71, 92.42, 92.13, 92.11, 91.65, 91.51, 91.55, 92.40, 92.52
Distanze parziali (m)	7.30, 0.75, 5.03, 1.59, 6.22, 42.40, 23.98, 16.22, 13.59, 8.78, 17.77, 1.64, 19.70, 26.94, 3.60, 18.90, 13.09, 12.88, 3.63, 2.77
Distanze progressive (m)	0.00, 7.30, 8.04, 13.08, 14.67, 20.89, 63.29, 87.27, 103.49, 117.08, 125.85, 143.62, 145.26, 164.96, 191.90, 195.50, 214.40, 227.49, 240.37, 244.00, 246.77
Quote di progetto (m s.m.m.)	94.62, 94.26, 93.95, 93.74, 93.47, 93.28, 93.15, 92.91, 92.91, 92.89, 93.23, 93.58, 92.52, 92.52, 92.52, 92.52, 92.52
Sbancamento-rilevato (m)	0.00, 0.00, +0.02, -0.04, -0.02, -0.09, +0.06, +0.02, +0.20, +0.45, +1.10, +1.47, +0.87, +1.01, +0.97, +0.12, 0.00

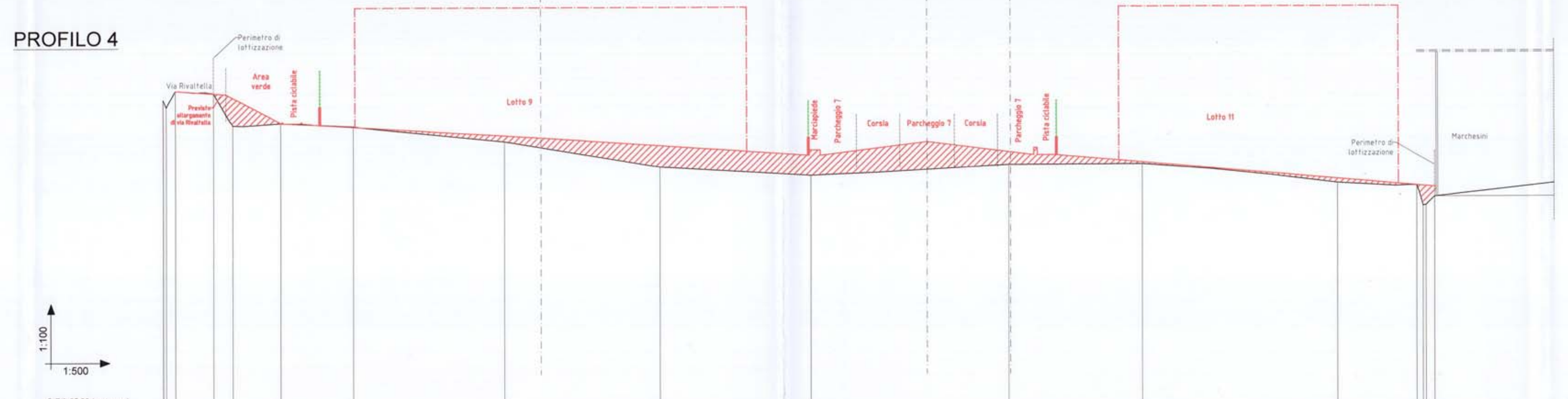

Profilo 4	
Riferimento	1, 2, 3, 4, 5, 6, 7, 8, 9, 10, 11, 12, 13, 14, 15, 16, 17
Quote terreno (m s.m.m.)	93.63, 93.43, 93.88, 93.81, 92.92, 92.98, 92.88, 92.46, 91.75, 91.51, 91.79, 91.80, 91.27, 91.20, [illegible], [illegible], 90.88
Distanze parziali (m)	0.45, 1.28, 5.27, 2.66, 6.62, 10.07, 20.92, 21.54, 20.96, 27.34, 18.47, 27.02, 11.00, [illegible]
Distanze progressive (m)	0.00, 0.45, 1.72, 7.00, 9.66, 16.27, 26.35, 47.26, 68.80, 89.76, 117.10, 135.57, 162.59, 173.59, [illegible], 176.05
Quote di progetto (m s.m.m.)	93.88, 93.81, 93.69, 93.00, 92.87, 92.62, 92.34, 92.21, 92.15, 91.86, 91.39, 91.20, 91.18, [illegible], 91.16
Sbancamento-rilevato (m)	0.00, 0.00, +0.77, +0.02, +0.95, +0.16, +0.59, +0.70, +0.36, +0.06, +0.12, 0.00, [illegible]

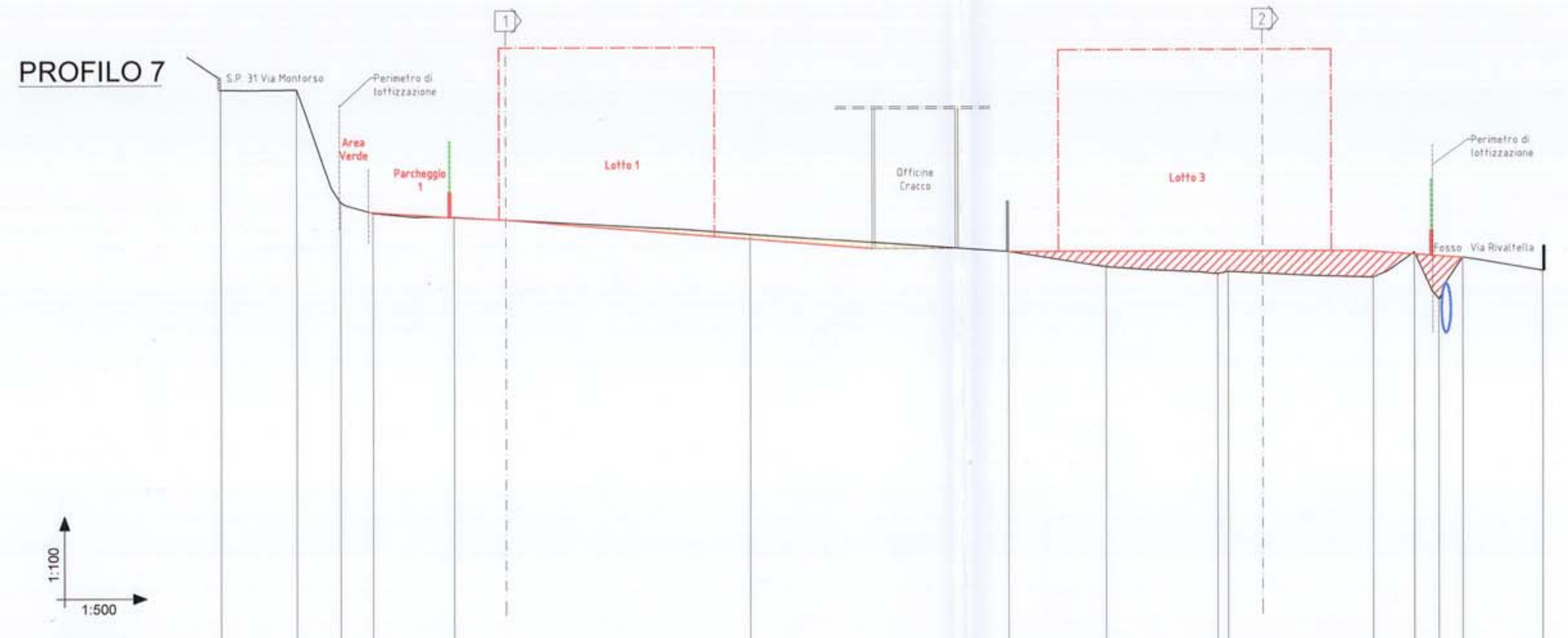

Profilo 7	
Riferimento	1, 2, 3, 4, 5, 6, 7, 8, 9, 10, 11, 12, 13, 14, 15
Quote terreno (m s.m.m.)	96.44, 96.44, 94.20, 93.99, 93.91, 93.55, 93.19, 92.88, 92.74, 92.78, 92.67, 93.16, 92.23, 93.06, 92.79
Distanze parziali (m)	7.51, 4.36, 3.19, 8.05, 29.28, 25.67, 9.62, 11.06, 1.03, 14.38, 4.09, 2.39, 2.37, 7.92
Distanze progressive (m)	0.00, 7.51, 11.87, 15.06, 23.10, 52.39, 78.06, 87.68, 98.74, 99.76, 114.14, 118.23, 120.62, 122.99, 130.90
Quote di progetto (m s.m.m.)	94.01, 93.90, 93.46, 93.19, 93.19, 93.19, 93.19, 93.19, 93.12, 93.09, 93.06
Sbancamento-rilevato (m)	+0.02, -0.01, -0.09, 0.00, +0.31, +0.45, +0.41, +0.52, -0.04, +0.86, 0.00

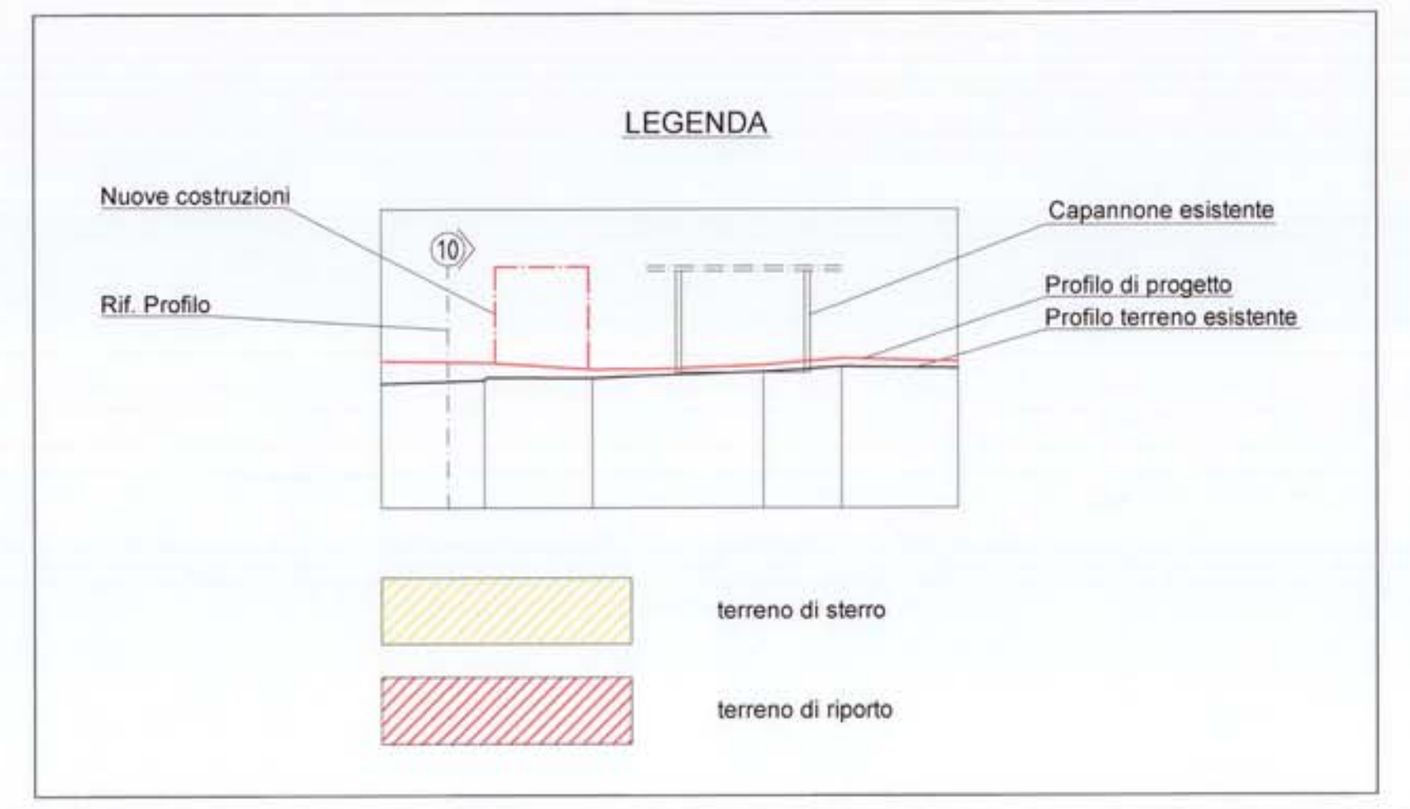

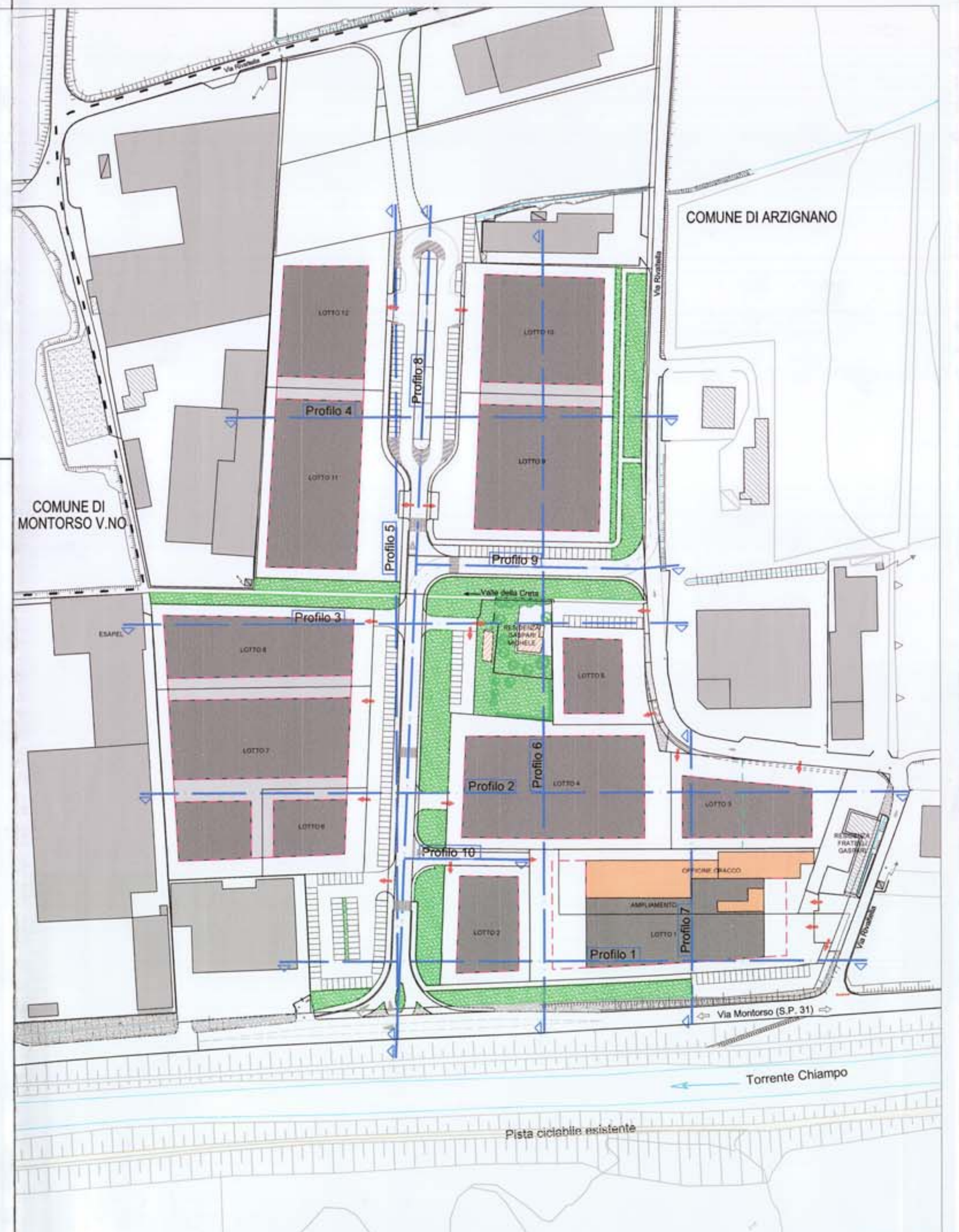

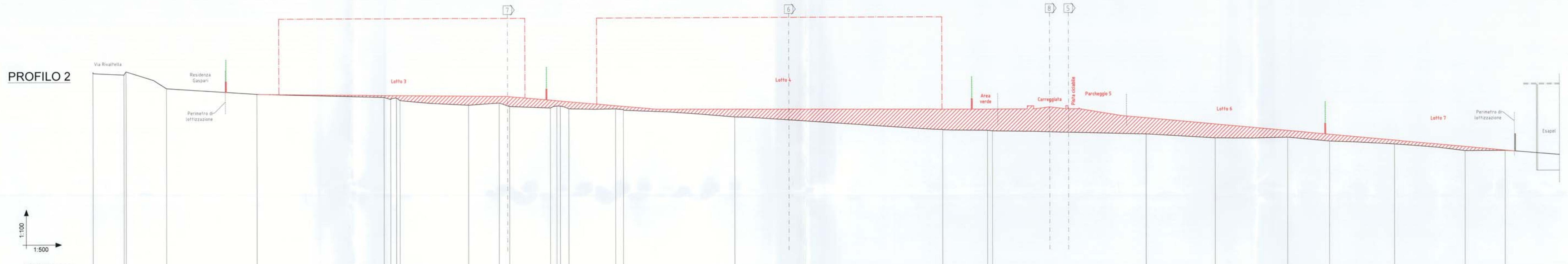

Profilo 2	
Riferimento	1, 2, 3, 4, 5, 6, 7, 8, 9, 10, 11, 12, 13, 14, 15, 16, 17, 18, 19, 20, 21, 22, 23, 24, 25, 26, 27, 28, 29
Quote terreno (m s.m.m.)	94.38, 94.25, 94.39, 93.60, 93.33, 93.17, 93.07, 93.14, 93.01, 92.79, 92.89, 92.72, 92.65, [illegible], 92.74, 92.60, 92.59, 92.56, 92.20, 91.59, 91.54, 91.51, 91.34, 91.15, 91.16, 90.98, 90.83, 90.51, 90.52
Distanze parziali (m)	7.17, 0.48, 9.36, 21.00, 29.54, [illegible], 15.87, 7.11, 2.42, 9.49, [illegible], 10.87, 1.80, 25.82, 48.29, 10.40, 1.13, 35.69, 16.00, 16.85, 9.73, 15.06, 16.38, 9.31
Distanze progressive (m)	0.00, 7.17, 7.65, 17.01, 38.01, 67.55, 69.07, 70.42, 71.27, 87.14, 94.25, 96.66, 106.15, 107.63, 108.43, 110.39, 121.26, 123.06, 148.88, 197.16, 207.56, 208.69, 244.38, 260.38, 277.23, 286.96, 302.02, 318.40, 327.71
Quote di progetto (m s.m.m.)	93.33, 93.26, 93.26, 93.25, 93.25, 93.21, 93.20, 93.19, 93.02, 92.99, 92.97, 92.94, 92.74, 92.71, 92.56, 92.53, 92.52, 92.52, 92.10, 91.80, 91.48, 91.30, 91.01, 90.71, 90.53
Sbancamento-rilevato (m)	0.00, +0.09, +0.19, +0.11, +0.24, +0.42, +0.23, +0.38, +0.37, +0.25, +0.23, +0.34, +0.15, +0.15, +0.36, +0.94, +0.98, +1.01, +0.76, +0.65, +0.32, +0.32, +0.18, +0.20, +0.01

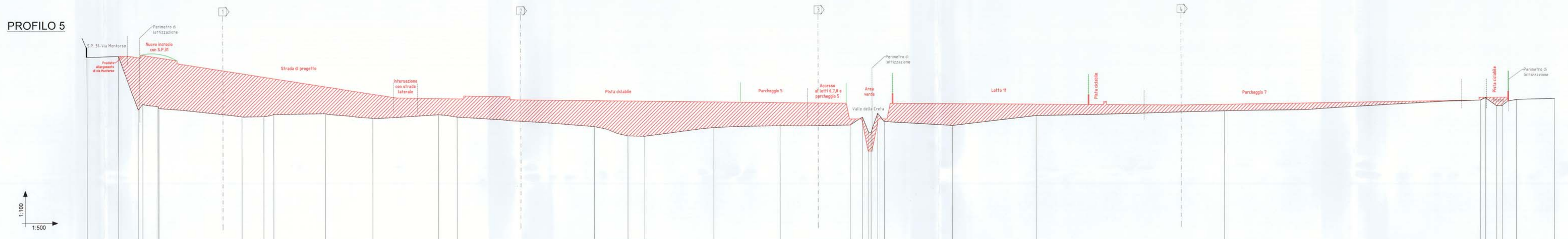

Profilo 5	
Riferimento	1, 2, 3, 4, 5, 6, 7, 8, 9, 10, 11, 12, 13, 14, 15, 16, 17, 18, 19, 20, 21, 22, 23, 24, 25, 26, 27, 28, 29, 30, 31, 32, 33
Quote terreno (m s.m.m.)	94.73, 94.77, 92.07, 92.35, 92.23, 92.13, 91.69, 91.71, 91.81, 91.84, 91.60, 91.77, 91.65, 91.15, 90.68, 90.65, 91.09, 91.17, 91.19, 91.58, [illegible], 91.37, 91.15, 91.63, 91.84, 92.34, 92.48, 92.05, 92.05, 92.36, 92.41
Distanze parziali (m)	8.05, 4.90, 1.18, 3.84, 0.24, 20.91, 5.53, 2.50, 12.99, 11.97, 16.55, 4.68, 34.61, 8.47, 4.24, 17.39, 16.73, 17.64, 3.11, [illegible], 1.65, 17.27, 21.05, 47.48, 64.57, 1.29, 2.78, 1.40, 3.56, 9.61
Distanze progressive (m)	0.00, 8.05, 12.95, 14.13, 17.97, 18.21, 39.12, 44.65, 47.16, 60.14, 72.11, 88.66, 93.34, 127.95, 136.42, 140.66, 174.78, 192.42, 195.53, [illegible], 199.35, 201.00, 218.27, 239.32, 286.80, 351.37, 352.66, 355.43, 356.83, 360.39, 370.00
Quote di progetto (m s.m.m.)	94.77, 94.70, 94.82, 94.69, 94.69, 93.87, 93.69, 93.61, 93.20, 92.82, 92.59, 92.57, 92.46, 92.43, 92.42, 92.38, 92.33, 91.50, 91.50, [illegible], 91.36, 91.50, 92.24, 92.21, 92.17, 92.47, 92.47, 92.47, 92.47
Sbancamento-rilevato (m)	0.00, +2.63, +2.47, +2.46, +2.56, +2.18, +1.98, +1.80, +1.36, +1.22, +0.82, +0.92, +1.31, +1.75, +1.77, +1.29, +1.16, +0.31, [illegible], +0.42, +0.13, +1.09, +0.58, +0.33, +0.13, +0.01, +0.42, +0.42

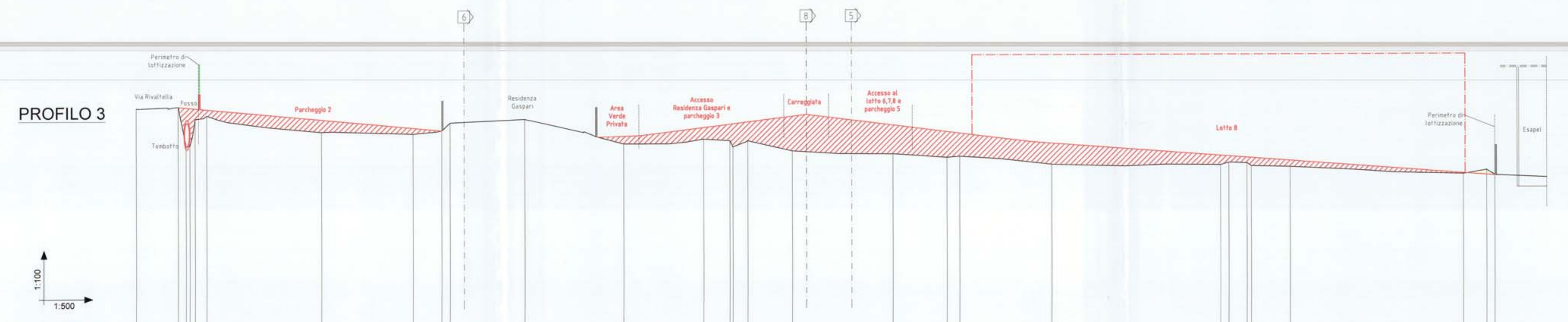

Profilo 3	
Riferimento	1, 2, 3, 4, 5, 6, 7, 8, 9, 10, 11, 12, 13, 14, 15, 16, 17, 18, 19, 20, 21, 22, 23, 24, 25, 26, 27, 28, 29
Quote terreno (m s.m.m.)	92.74, 92.79, [illegible], 91.58, 92.34, 92.50, 91.94, 91.87, 91.94, 92.23, 92.35, 91.52, 91.67, 91.61, 91.40, 91.63, 91.27, 91.16, 91.03, 91.07, 90.79, 90.76, 90.84, 90.82, 90.72, 90.69, 90.44, 90.57, 90.39
Distanze parziali (m)	6.95, [illegible], 1.96, 19.22, 15.34, 4.78, 1.40, 12.62, 16.55, 13.41, 4.37, [illegible], 2.49, 7.44, 16.88, 9.03, 2.14, 15.44, 28.32, 1.40, 3.06, 0.72, 6.49, 29.06, 3.91, 1.35
Distanze progressive (m)	0.00, 7.01, [illegible], 11.82, 31.04, 46.38, 51.15, 52.55, 65.17, 81.72, 95.13, 99.50, 100.02, 102.51, 109.95, 126.83, 135.86, 138.00, 153.45, 181.77, 183.17, 186.22, 186.94, 193.44, 222.49, 226.41, 227.75
Quote di progetto (m s.m.m.)	92.79, [illegible], 92.70, 92.35, 92.07, 91.98, 91.78, 92.06, [illegible], 92.25, 92.43, 92.13, 91.90, 91.85, 91.50, 91.08, 91.06, 91.01, 91.00, 90.91, 90.47, 90.41, 90.39
Sbancamento-rilevato (m)	0.00, [illegible], -0.20, +0.41, +0.20, +0.84, +0.26, +0.39, [illegible], +0.62, +1.16, +0.97, +0.87, +0.78, +0.71, +0.32, +0.22, +0.19, +0.28, +0.22, +0.03, +0.16, 0.00

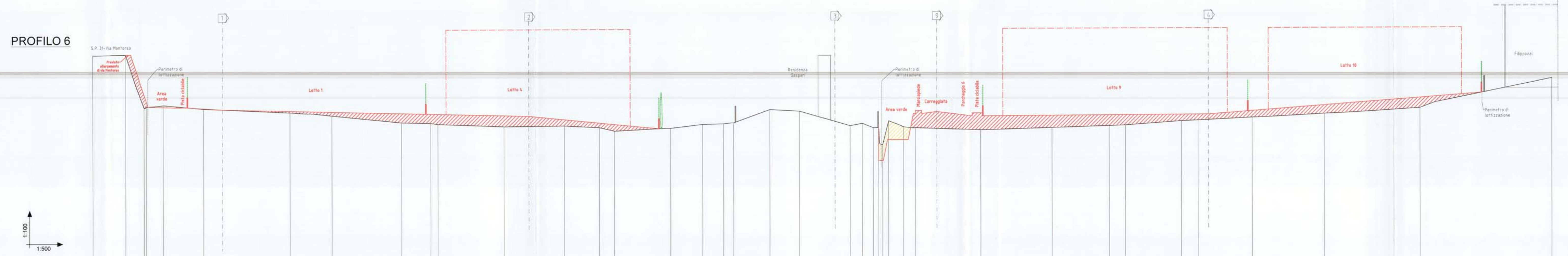

Profilo 6	
Riferimento	1, 2, 3, 4, 5, 6, 7, 8, 9, 10, 11, 12, 13, 14, 15, 16, 17, 18, 19, 20, 21, 22, 23, 24, 25, 26, 27, 28, 29, 30, 31, 32, 33, 34, 35, 36, 37, 38, 39
Quote terreno (m s.m.m.)	95.58, 95.61, 93.00, 93.05, 93.13, 92.95, 92.76, 92.59, 92.25, 92.21, 92.16, 92.04, 92.07, 91.98, 91.81, 91.94, 92.13, 92.15, 92.20, 92.84, 92.76, 92.04, 92.15, 91.93, [illegible], 91.98, 91.93, 91.82, 91.92, 92.00, 92.03, 92.24, 92.27, 92.40, 92.58, 92.85, 94.29
Distanze parziali (m)	8.11, 4.50, 0.55, 4.15, 9.86, 21.17, 10.28, 17.06, 7.08, 1.79, 16.22, 14.78, 8.62, 3.66, 13.77, 7.84, 5.12, 2.48, 8.83, 7.24, 12.42, 2.96, 2.71, [illegible], 3.63, 2.89, 16.10, 17.44, 14.02, 3.96, 13.72, 4.08, 13.22, 17.70, 23.47, 32.28
Distanze progressive (m)	0.00, 8.11, 12.61, 13.15, 17.30, 27.17, 48.34, 58.62, 75.68, 82.75, 84.54, 100.76, 115.55, 124.16, 127.82, 141.59, 149.43, 154.55, 157.03, 165.86, 173.10, 185.52, 188.49, [illegible], 198.58, 201.48, 217.57, 235.01, 249.03, 252.99, 266.71, 270.79, 284.01, 301.71, 325.18, 357.46
Quote di progetto (m s.m.m.)	95.61, 93.63, 93.29, 93.04, 92.97, 92.83, 92.78, 92.70, 92.67, 92.66, 92.58, 92.38, 92.21, 92.14, 90.34, 92.13, 91.35, [illegible], 92.13, 92.63, 92.65, 92.52, 92.54, 92.54, 92.56, 92.56, 92.73, 93.00, 93.36
Sbancamento-rilevato (m)	0.00, +0.63, +0.24, -0.09, +0.02, +0.07, +0.19, +0.45, +0.46, +0.50, +0.54, +0.31, +0.23, +0.33, -1.60, -0.76, -0.92, [illegible], +0.63, +0.70, +0.83, +0.60, +0.54, +0.51, +0.32, +0.29, +0.33, +0.42, +0.51

COMMITTENTI:

Cracco Riccardo & C. Snc
Dalla Benetta Maria
Cracco Riccardo
Antoniazzi Adriano
Scalco Rosanna
Santaliana Gianpietro
Marchesini Graziella
Tibaldo Claudio & F. Snc
Carlotto Mirco
Carlotto Elvio
Carlotto Gianna
Carlotto Marisa
Priante Antonio
Gaspari Michele
Gaspari Pierina
Gaspari Teresa Giustina
Gaspari Bertilla
Gaspari Daniela
Gaspari Emanuela
Gaspari Elisa
Gaspari Luciana
Gaspari Santina

COMUNE DI ARZIGNANO
PROVINCIA DI VICENZA

Studio S.A.G.E.I.
INGEGNERIA & ARCHITETTURA

Sede:
Via Lucania n° 8
36071 Arzignano (VI)
Tel. 0444/670399 - Fax 0444/451123
C.F. - P.I.V.A. 02571980248
E-mail: info@sagei.com
Web: www.sagei.com

Sede di Padova:
Riviera A. Mussato n° 87
Tel.- Fax. 049/8765330

CITTA' DI ARZIGNANO
UFFICIO PROTOCOLLO
A 06 AGO. 2013

PIANO PARTICOLAREGGIATO "ZONA ARTIGIANALE SAN BORTOLO" ZONA D2 n°8012 - Sub 1

PROGETTO URBANISTICO

PROGETTISTA:
Studio Associato SAGEI
Ing. Lorenzo Gentilin
Ing. Antonio Molon
arch. Romina Concato
Ing. Fabio Lovato

APPROVATO:	
VERIFICATO:	Ing. L. GENTILIN - Arch. R. CONCATO
REDATTO:	Ing. M. BOSCHETTI
DATA:	MAGGIO 2012
REVISIONE:	00
FILE:	D08LG001-DEF-006-OVEST-R0.DWG
COD. ELABORATO:	D08LG001-DEF-A-012-R0
CONTENUTO TAVOLA:	

Profili 1,2,3,4,5,6,7 - Stato di progetto

Dott. Ing. LORENZO GENTILIN 1559 SEZ. A
Dott. Ing. FABIO LOVATO 2909 SEZ. A
Dott. Ing. ANTONIO MOLON SEZ. A
Ordine degli Architetti Pianificatori Paesaggisti e Conservatori Provincia di Vicenza
ARCHITETTO ROMINA CONCATO n° 1210

SCALA:	1:500/100
TAVOLA:	13